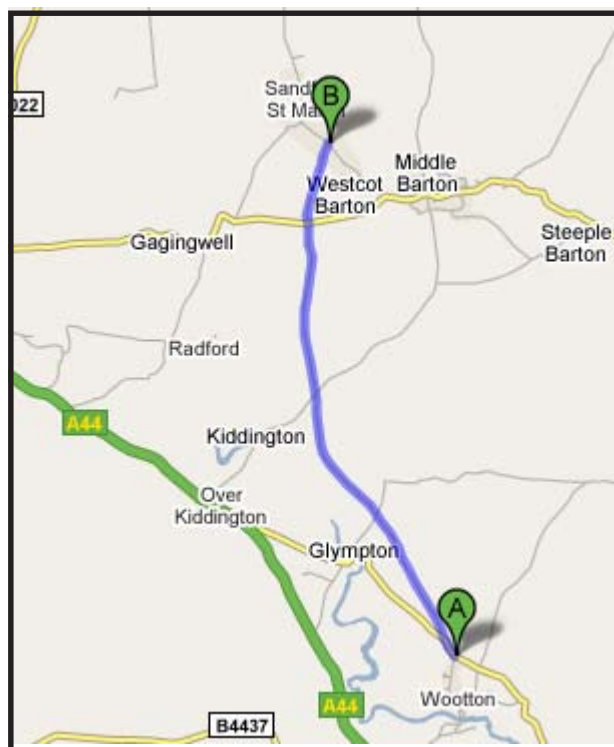


ROUTE GUIDE

4

Stage 2 – Wootton to Hook Norton



Turn left out of the pub car park and take the **first right** into TEW LANE (signposted Barton)

Continue straight ahead for 3.5 miles, passing the Renault F1 headquarters on the left, until arriving at crossroads with the B4030. Continue ahead.

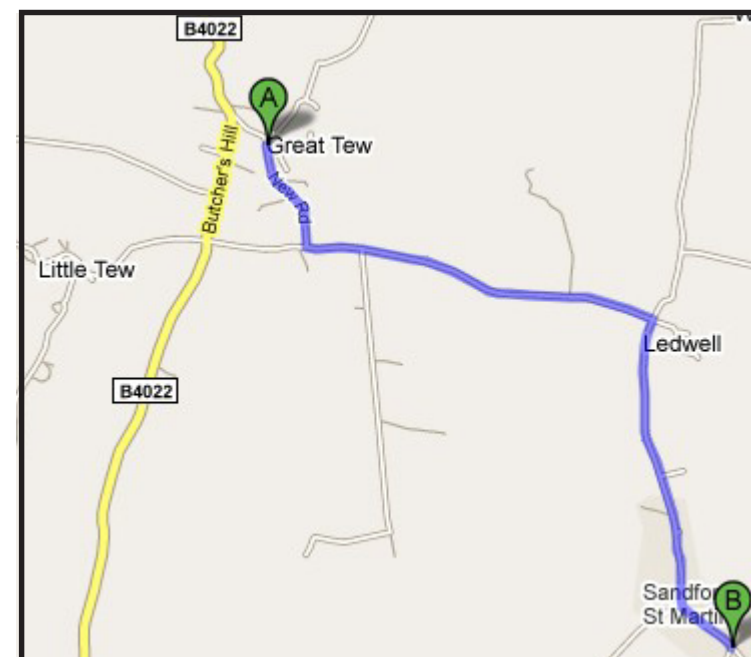
After about 0.5 miles, **turn left** into MANOR RD (signposted Sandford, Great Tew and Barton).

Bear right at the war memorial where the road forks into LEDWELL RD and continue for just over a mile towards Ledwell

Follow the road, passing church on right hand side and Sandford St Martin Cricket Club on left, until you reach the top of a long hill and a crossroads.

Turn left at crossroads (signposted Great Tew, LittleTew and Chipping Norton)

Turn right at the junction when you see a red post box that is perched on a black pole, on your right, into NEW RD heading into Great Tew.



ROUTE GUIDE

5

Follow the road to the left and then, at the end of the road, **turn right** onto the B4022 BUTCHERS HILL

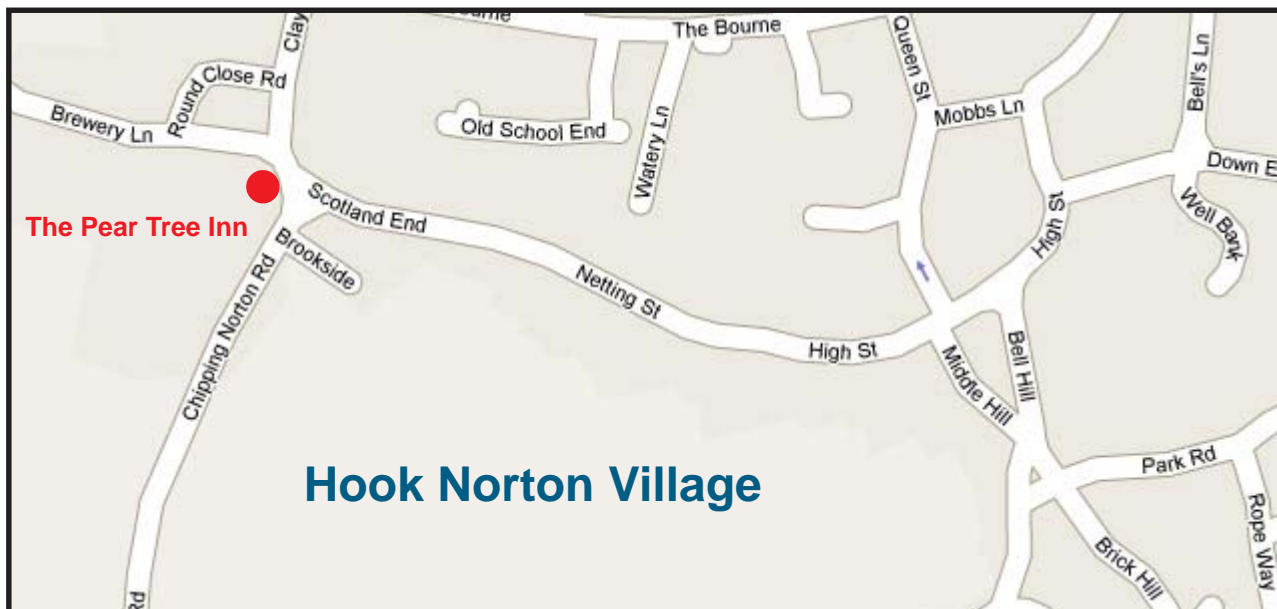
Continue for about a mile, passing Great Tew Quarry on left, until reaching the A361 BANBURY RD and **turn left** (signposted Chipping Norton).

After 700 metres, just after the Masons Arms, **turn right** into CHAPEL HILL (signposted Swerford).

Keep going straight for about 1.5 miles (passing through Swerford) and then **turn right** into SWERFORD RD (signposted Hook Norton).

After about 1.5 miles, the road becomes BRICK HILL into Hook Norton.

Continue straight ahead, with the road becoming BELL HILL until you reach the Save & Select store on the HIGH ST and **turn left**.



Pass the church on your right continue until you reach The Pear Tree Inn at SCOTLAND END, near the junction with BREWERY LANE, where we **break for lunch**.

LUNCH: 45 mins